

MALDIVES LAND SURVEY AUTHORITY

MINISTRY OF HOUSING AND INFRASTRUCTURE

Office (PABX): +(960) 3004300, Fax: +(960) 3004254

Email: survey@housing.gov.mv

Web: www.surveyofmaldives.gov.mv,

Ameenee Magu, Maafannu, Male', 20392, Maldives.



CONTROLPOINT DETAILS	Station Number	PSM 5765
Coordinate Information		
Geodetic	Grid	
WGS 84	UTM Zone 43	
Lat: 03°37'47.10532"N	E:	319749.450m
Long: 73°22'37.61883"E	N:	401363.629m
Ellp Height:	Orth Height:	+0.403m
Island Name: V.Vashugiri	Date: 26th October 2020	

Monument description & method of survey:

-Established to Type A monument standard. -Stainless steel plate fixed to concrete by Four bolts - Horizontal coordinates fixed by GNSS Static survey.

-Below 200mm

-Elevation reduced relative to Local MSL by reference to tide prediction data MET (Hulhule')

General site condition & access:

- Easily accessible area with wide angle of sky visibility
- Located Southern side of island. In front of room 106

Owner: Vashugiri Pvt Ltd

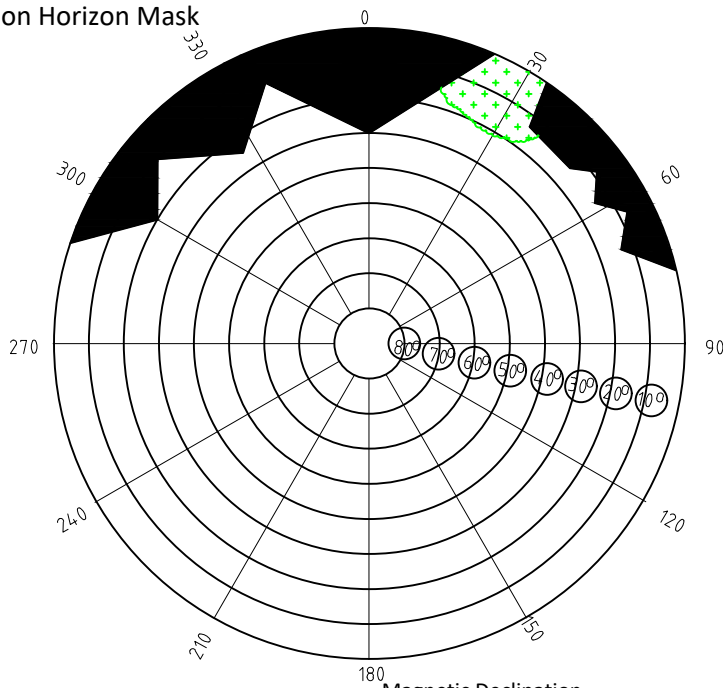


SITE INFORMATION

Station Number

P	S	M	5	7	6	5
---	---	---	---	---	---	---

Station Horizon Mask

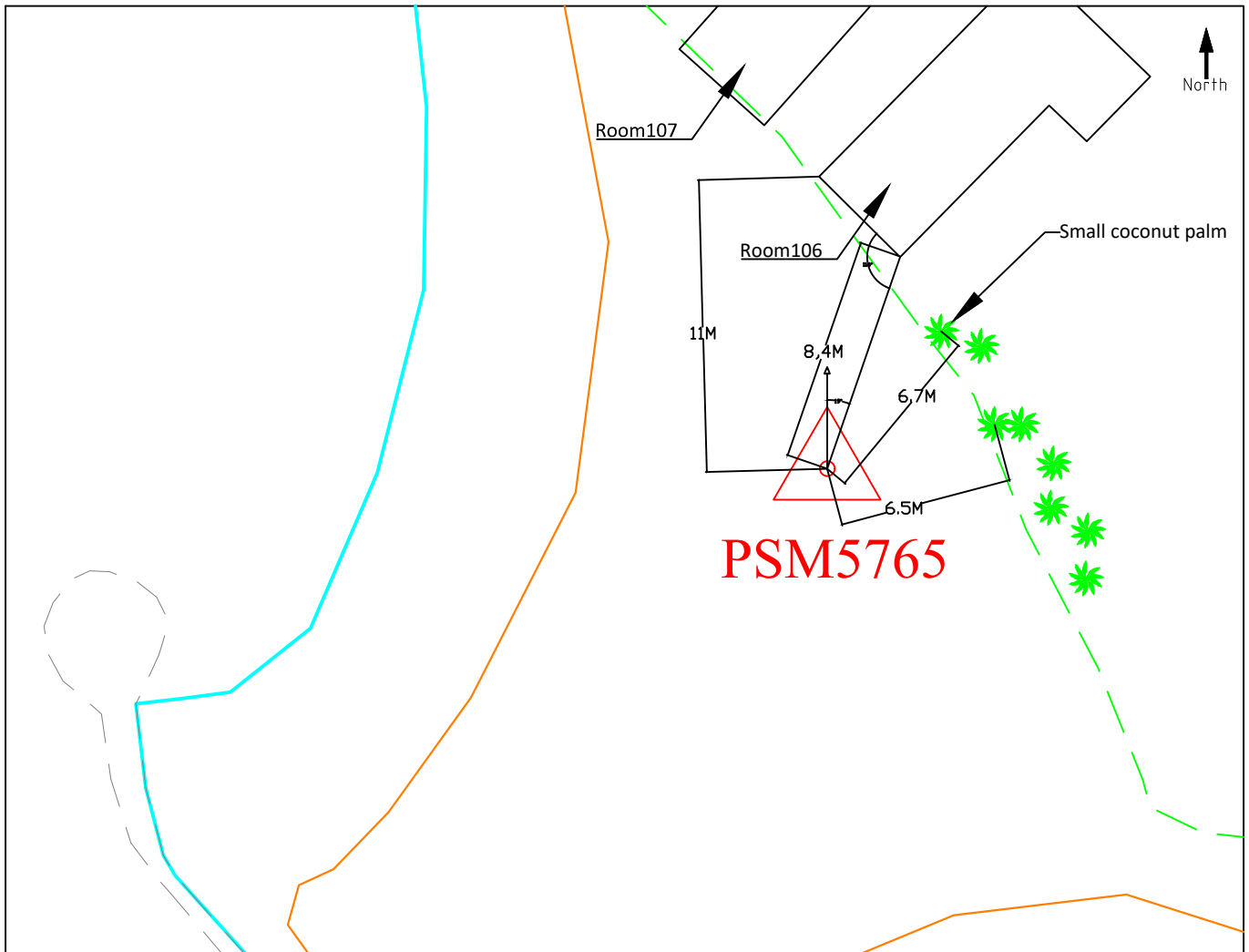
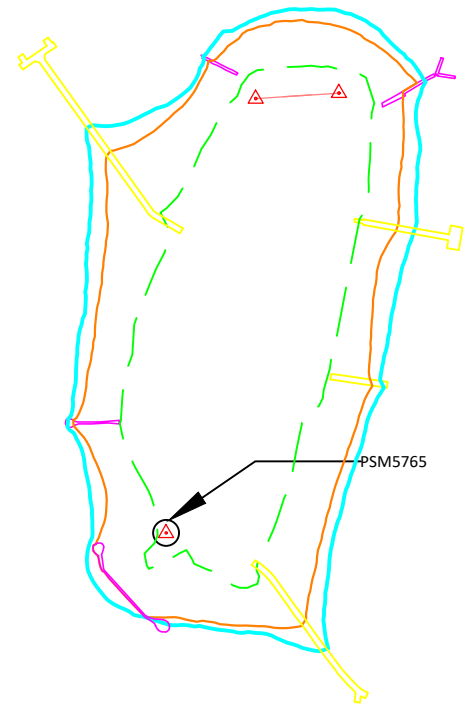


Height above Marker that horizon was mapped from 1.5 m

Magnetic Declination _____
 Declination applied to this figure?
 Yes No



Locality



Sketched by: MUBEEN

Scale: Not to Scale

Date: 27 OCT 2020

MALDIVES LAND SURVEY AUTHORITY

MINISTRY OF HOUSING AND INFRASTRUCTURE

Office (PABX): +(960) 3004300, Fax: +(960) 3004254

Email: survey@housing.gov.mv

Web: www.surveyofmaldives.gov.mv,

Ameenee Magu, Maafannu, Male', 20392, Maldives.



CONTROLPOINT DETAILS	Station Number	PSM 5766
Coordinate Information		
Geodetic	Grid	
WGS 84	UTM Zone 43	
Lat: 03°37'52.86043"N	E:	319818.842m
Long: 73°22'39.85714"E	N:	401540.281m
Ellp Height:	Orth Height:	+1.028
Island Name: V.Vashugiri	Date: 20th September 2019	

Monument description & method of survey:

-Established to Type A monument standard. -Stainless steel plate fixed to concrete by Four bolts - Horizontal coordinates fixed by GNSS Static survey.


-Below 200mm

-Reduce level of PSM 5765 was transferred to PSM 5766 by using the level difference obtained from the GNSS static survey.

General site condition & access:

- Easily accessible area with wide angle of sky visibility
- Located near the sewerage treatment plant.

Owner: Vashugiri Pvt Ltd



SITE INFORMATION

Station Number

P	S	M	5	7	6	6
---	---	---	---	---	---	---

Station Horizon Mask

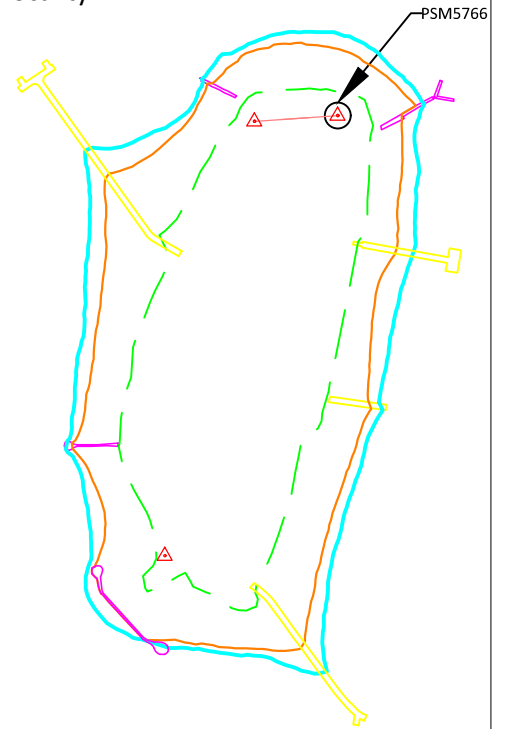


Height above Marker that horizon was mapped from 1.5 m

Magnetic Declination applied to this figure?
 Yes No



Locality



Fithuroanu

PSM5766

5.7M

5.7M

5.7M

5.7M

Small coconut palm



SWT

ISPP

Sketched by: MUBEEN

Scale: Not to Scale

Date: 27 OCT 2020

MALDIVES LAND SURVEY AUTHORITY

MINISTRY OF HOUSING AND INFRASTRUCTURE

Office (PABX): +(960) 3004300, Fax: +(960) 3004254

Email: survey@housing.gov.mv

Web: www.surveyofmaldives.gov.mv,

Ameenee Magu, Maafannu, Male', 20392, Maldives.



CONTROLPOINT DETAILS	Station Number	PSM 5767
Coordinate Information		
Geodetic	Grid	
WGS 84	UTM Zone 43	
Lat: 03°37'52.78378"N	E:	319785.403m
Long: 73°22'38.77373"E	N:	401537.987m
Ellp Height:	Orth Height: +1.002m	
Island Name: V.Vashugiri	Date: 20th September 2019	

Monument description & method of survey:

-Established to Type A monument standard. -Stainless steel plate fixed to concrete by Four bolts - Horizontal coordinates fixed by GNSS Static survey.


-Below 200mm

-Reduce level of PSM 5765 was transferred to PSM 5767 by using the level difference obtained from the GNSS static survey.

General site condition & access:

- Easily accessible area with wide angle of sky visibility
- Located northern side of the the mosque

Owner: Vashugiri Pvt Ltd

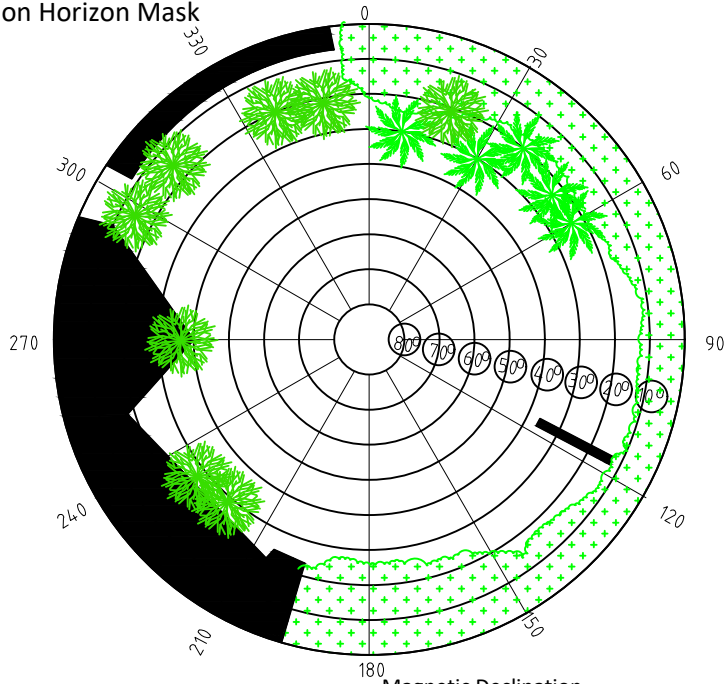


SITE INFORMATION

Station Number

P	S	M	5	7	6	7
---	---	---	---	---	---	---

Station Horizon Mask

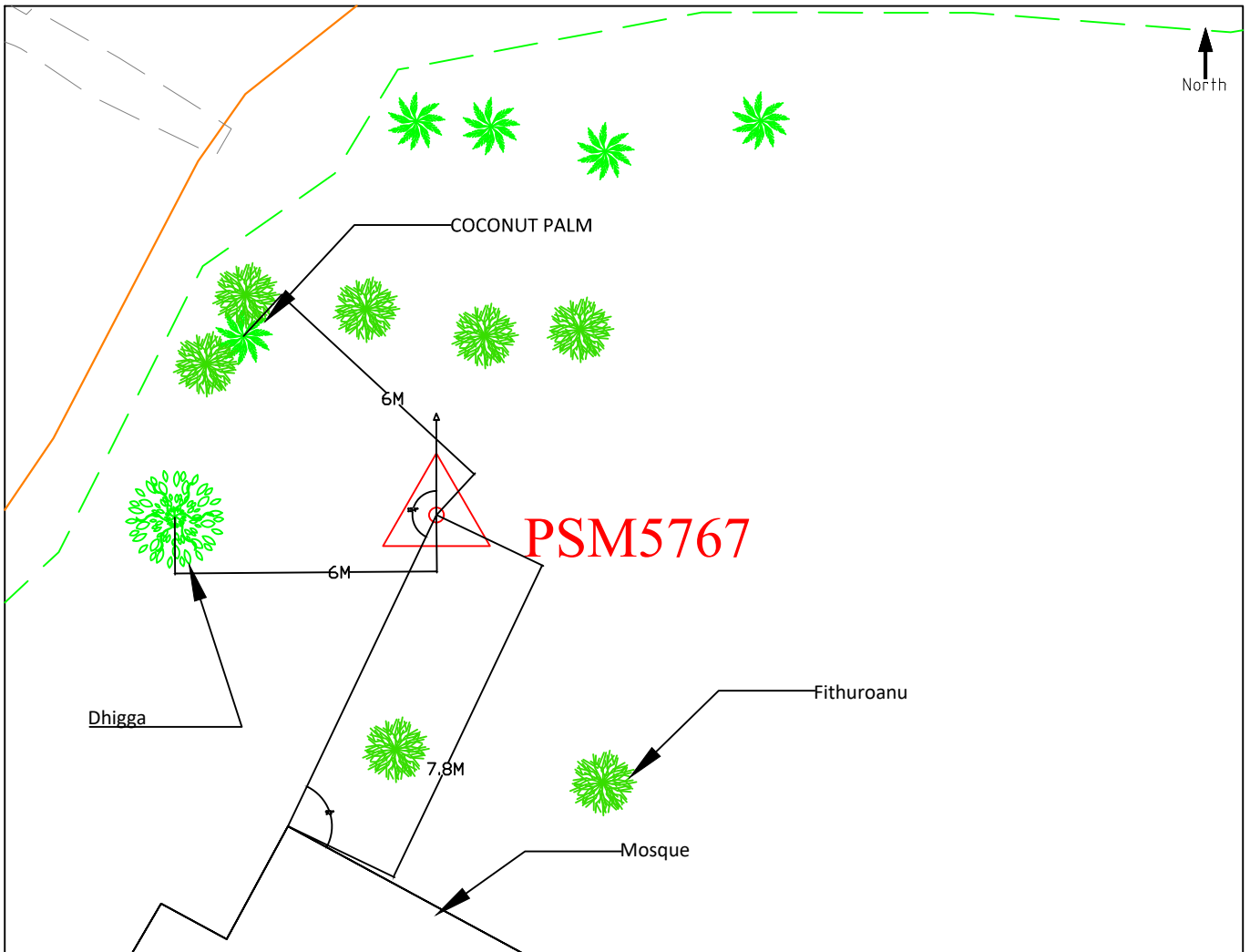
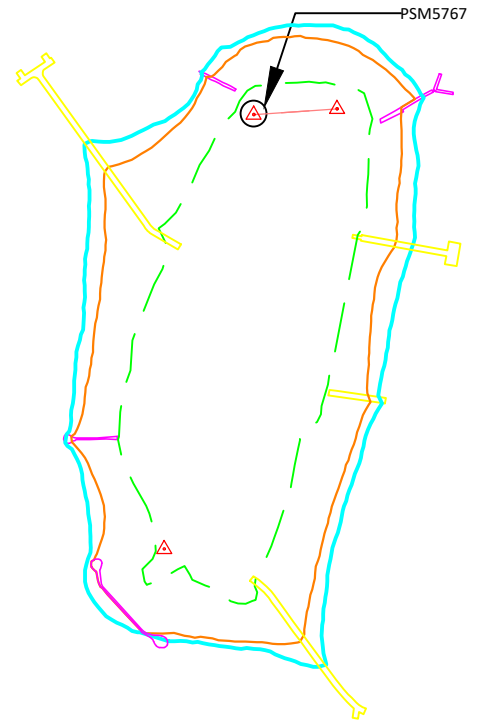


Height above Marker that horizon was mapped from 1.5 m

Magnetic Declination _____
 Declination applied to this figure?
 Yes No



Locality



Sketched by: MUBEEN

Scale: Not to Scale

Date: 27 OCT 2020